

+NOTICE!!

These documents have been scanned!

Do not place un-scanned documents beneath this notice!

Do not remove this notice from this file!

GPO Jacket No. 560-102
Print Order 61549
Rise Business Services, LLC
Job=AZ15 1/8/2020



Box Number= AZ15283



Claim Begin-End: AMC458037-AMC458037

1 Initial Receipt



AZ15283-46

AMC458525-AMC458783

United States Department of the Interior
Bureau of Land Management
 DIV OF LANDS, MINRLS & ENERGY
 ONE N CENTRAL AVE
 PHOENIX, AZ 85004 -4427
 Phone: 602-417-9200

Receipt	
No:	4590780

Transaction #: 4712509	
Date of Transaction: 10/24/2019	
CUSTOMER:	
JEAN HOWARD 1543 W NAPA AVE BLUFFDALE,UT 84065-3856 US	

ENTERED

NOV 12 2019

By RAM

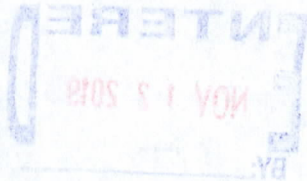
LINE #	QTY	DESCRIPTION	REMARKS	UNIT PRICE	TOTAL
1	1.00	LOCATABLE MINERALS / MINING CLAIMS-NEW,UNADJUD, ONE OR MORE AUTH NOS / NEW MINING CLAIM PROCESSING FEE CASES: AMC458037/\$20.00		- n/a -	20.00
2	1.00	LOCATABLE MINERALS / MINING CLAIMS-NEW,UNADJUD, ONE OR MORE AUTH NOS / NEW MINING CLAIMS LOCATION FEE CASES: AMC458037/\$40.00		- n/a -	40.00
3	1.00	LOCATABLE MINERALS / MINING CLAIMS-NEW,UNADJUD, ONE OR MORE AUTH NOS / NEW MINING CLAIMS MAINTENANCE FEE CASES: AMC458037/\$165.00		- n/a -	165.00
4	1.00	LOCATABLE MINERALS / MINING CLAIMS-NOT NEW-UNADJUD,ONE AUTH NO. ONLY / MINING CLAIM MONEY RECEIVED CASES: AMC458037/\$1095.00	ADDITIONAL PLACER FEES	- n/a -	1095.00
TOTAL:					\$1,320.00

PAYMENT INFORMATION			
1	AMOUNT:	1320.00	POSTMARKED: N/A
	TYPE:	CHECK	RECEIVED: 10/23/2019
	CHECK NO:	2021	

NAME:	HOWARD, JEAN 92 W 400 SOUTH LYMAN UT 84749 US
-------	---

REMARKS

This receipt was generated by the automated BLM Collections and Billing System and is a paper representation of a portion of the official electronic record contained therein.



NOTICE!!

These documents have been scanned!

Do not place un-scanned documents beneath this notice!

Do not remove this notice from this file!

GPO Jacket No. 560-102
Print Order 61549
Rise Business Services, LLC
Job=AZ15 1/8/2020



Box Number= AZ15283



Claim Begin-End: AMC458037-AMC458037

2 Correspondence



AZ15283-46

AMC458525-AMC458783

**NO
DOCUMENTS
FOUND**

NO DOCUMENTS FOUND
NO DOCUMENTS FOUND

NOTICE!!

These documents have been scanned!

Do not place un-scanned documents beneath this notice!

Do not remove this notice from this file!

GPO Jacket No. 560-102
Print Order 61549
Rise Business Services, LLC
Job=AZ15 1/8/2020



Box Number= AZ15283



Claim Begin-End: AMC458037-AMC458037

3 Transfers



AZ15283-46

AMC458525-AMC458783

**NO
DOCUMENTS
FOUND**

NO DOCUMENTS FOUND
NO DOCUMENTS FOUND

NOTICE!!

These documents have been scanned!

Do not place un-scanned documents beneath this notice!

Do not remove this notice from this file!

GPO Jacket No. 560-102
Print Order 61549
Rise Business Services, LLC
Job=AZ15 1/8/2020




Box Number= AZ15283



Claim Begin-End: AMC458037-AMC458037

4 Annual Filings



AZ15283-46

AMC458525-AMC458783

**NO
DOCUMENTS
FOUND**

NO DOCUMENTS FOUND
NO DOCUMENTS FOUND

NOTICE!!

These documents have been scanned!

Do not place un-scanned documents beneath this notice!

Do not remove this notice from this file!

GPO Jacket No. 560-102
Print Order 61549
Rise Business Services, LLC
Job=AZ15 1/8/2020



Box Number= AZ15283



Claim Begin-End: AMC458037-AMC458037

5 Miscellaneous



AZ15283-46

AMC458525-AMC458783

Relinquishment of H2M Claims

To Fluent Technology

On April 10, 2020 the Fluent Technology Board received notice via certified mail from the BLM that the H2M mine claims located at NE1/4 Section 33 Township 7S Range 12E were forfeited for insufficient funds. In discussion with a BLM adjudicator, it was also discussed that if the claims are filed "for" a corporation, that it should not be an association claim, but that each claim should be listed under the name of the company.

Pursuant to this information, the association members are relinquishing their claims for and in behalf of the company, Fluent Technologies, LLC, registered in the state of Arizona.

1. Jean Howard, 1543 W Napa Ave, Bluffdale, UT 84065
2. Jon-Paul Franchi, Capital Enhancement Group, 30 N Gould Street Suite R2, Sheridan, WY 82801
3. Darren Williams, 835 Coleman Blvd, Mount Pleasant, SC 29464
4. John Taylor, 9676 South Shettleston Circle, South Jordan, UT 84095
5. John Hall, 6880 S 2200 West, West Jordan, UT 84084
6. Kirk Chappell, 359 S 100 W, Lyman, UT 84749
7. David Howard, 4419 W Redwood Drive, Cedar Hills, UT 84062
8. Brad Stair, 3621A S 4700 W, West Haven, UT 84401

Jean Howard
 Name: Jean Howard
 Company: Fluent Technologies LLC AZ

David Howard
 Name: David Howard
 Company: SandCreek Enterprise LP

[Signature]
 Name: Darren P Williams
 Company: Finen Group LLC

[Signature]
 Name: Brad Stair
 Company: Performance Guns

J P Franchi
 Name: Jon-Paul Franchi
 Company: Capital Enhancement Group

[Signature]
 Name: John Taylor
 Company: Prana Inc

John C Hall John C Hall
 Name:
 Company Name: KOZ

[Signature]
 Name: Kirk Chappell
 Company Name: SandCreek Real Estate Development LLC

RECEIVED
 BLM STATE OFFICE
 2020 APR 22 A 9:56
 PHOENIX ARIZONA

CLAIM CLOSED DUE TO INSUFFICIENT
 FEES. FILED THIS TO EXPEDITE RETURN

Attachment A
members & Addresses
BOARD RESOLUTION

DECLARATION OF ASSOCIATION

H2M MINING CLAIM INITIATION

On September 29, 2019 eight persons discussed and agreed to file a BLM Association Mining Claim in the region of Pinal County Arizona about 25 miles south of Florence, Arizona on Highway 79. Representatives were forthwith dispatched to Arizona on October 1, 2019 to locate the claim and start the filing process. They researched and then staked on October 2, 2019 the following coordinates:

NE1/4 Section 33 Township 7S Range 12E.

The addresses for each persons was put into the records of the Association as:

1. Jean Howard, 1543 W Napa Ave, Bluffdale, UT 84065
2. Darren Williams, 835 Coleman Blvd, Mount Pleasant, SC 29464
3. John Taylor, 9676 South Shettleston Circle, South Jordan, UT 84095
4. John Hall, 6880 S 2200 West, West Jordan, UT 84084
5. Kirk Chappell, 359 S 100 W, Lyman, UT 84749
6. Jon-Paul Franchi, Capital Enhancement Group, 30 N Gould Street Suite R2, Sheridan, WY 82801
7. David Howard, 4419 W Redwood Drive, Cedar Hills, UT 84062
8. Brad Stair, 3621A S 4700 W, West Haven, UT 84401

With no further business to conduct the Association adjourned.

I, Jean Howard, as acting Director for the Association, swear that that above information is true, this 2 day of October 2019.

Jean Howard

Jean Howard, Director
H2M Mining Claim Association

RECEIVED
PLM / Z STATE OFFICE
2019 OCT 23 P 2:36
PHOENIX, ARIZONA

AMC458037

Attachment C

POWER OF ATTORNEY - MINING CLAIM

KNOW ALL MEN BY THESE PRESENT, that I, DARREN P WILLIAMS, Managing Member of FINEN GROUP LLC have made, constituted and appointed, JEAN HOWARD, or if he/she is for any reason unable or unwilling to serve, then JOHN TAYLOR to serve as my Attorney-In-Fact for me and my company, and in my name, place and stead to do and perform all acts, deeds, matters and things whatsoever concerning my filing of a Placer Mining Claim in Pinal County, Arizona, and acting, including, but not limited to, each and every one of the following matters:

1. To locate, erect a marker monument, and file notification with the Pinal County Recorder and the BLM office on a Placer Mining Claim in Pinal County Arizona.
2. To pay any costs required for the location and filing of said claim.
3. To receive notification and relay notification of any maintenance fees or other requirements required by Pinal County Arizona or the BLM office to keep the claim current and in accord with mining claim law.

IN WITNESS WHEREOF, I have hereunder set my hand this 10th day of October 2019.

[Handwritten signature of Darren P Williams]

Name: Darren P Williams
Company: Finen Group LLC

RECEIVED
FLM / Z STATE OFFICE
2019 OCT 23 P 2:36
PINAL COUNTY ARIZONA

I, Richard Lorenzo, a Notary Public in and for Charleston County, State of South Carolina, do hereby certify that on the 10th day of October 2019, before me personally appeared Darren P Williams; who is known by me to be the person who is described in, whose name is subscribed to and who signed and executed the foregoing instrument and having first made known to him the contents thereof, he personally acknowledged to me that he signed the same on the date it bears as his true, free and voluntary act and deed for the uses, purposes, and considerations there in set forth.


IN WITNESS WHEREOF, I have hereunto set my hand and official seal this day and year above.

[Handwritten signature of Richard Lorenzo]

My Commission Expires on:

10/26/2022

Residing at 349 W. Coleman Blvd.
Mt. Pleasant, SC 29464



AMC458037

Attachment 5

POWER OF ATTORNEY_MINING CLAIM

KNOW ALL MEN BY THESE PRESENT, that I, JOHN TAYLOR, Managing Member of PRANA INC have made, constituted and appointed, JEAN HOWARD, or if he/she is for any reason unable or unwilling to serve, then KIRK CHAPPELL to serve as my Attorney-In-Fact for me and my company, and in my name, place and stead to do and perform all acts, deeds, matters and things whatsoever concerning my filing of a Placer Mining Claim in Pinal County, Arizona, and acting, including, but not limited to, each and every one of the following matters:

1. To locate, erect a marker monument, and file notification with the Pinal County Recorder and the BLM office on a Placer Mining Claim in Pinal County Arizona.
2. To pay any costs required for the location and filing of said claim.
3. To receive notification and relay notification of any maintenance fees or other requirements required by Pinal County Arizona or the BLM office to keep the claim current and in accord with mining claim law.

IN WITNESS WHEREOF, I have hereunder set my hand this 19th day of October 2019.

[Signature]
Name: _____
Company: Prana, Inc.


I, Janet Ramirez, a Notary Public in and for Salt Lake County, State of Utah, do hereby certify that on the 18th day of October 2019, before me personally appeared John D. Taylor, who is known by me to be the person who is described in, whose name is subscribed to and who signed and executed the foregoing instrument and having first made known to him/her the contents thereof, he/she personally acknowledged to me that he/she signed the same on the date it bears as his/her true, free and voluntary act and deed for the uses, purposes, and considerations there in set forth.

IN WITNESS WHEREOF, I have hereunto set my hand and official seal this day and year above.

[Signature]
Residing at West Jordan, UT

My Commission Expires on:

May 4, 2022



AHC458037

RECEIVED
MAY 03 2023 P 2:36
HONOLULU, HAWAII
CONA

Attachment C

POWER OF ATTORNEY_MINING CLAIM

KNOW ALL MEN BY THESE PRESENT, that I, JOHN C. HALL, Managing Member of KOZ HOLDINGS LLC have made, constituted and appointed, JEAN HOWARD, or if he/she is for any reason unable or unwilling to serve, then JOHN TAYLOR to serve as my Attorney-In-Fact for me and my company, and in my name, place and stead to do and perform all acts, deeds, matters and things whatsoever concerning my filing of a Placer Mining Claim in Pinal County, Arizona, and acting, including, but not limited to, each and every one of the following matters:

1. To locate, erect a marker monument, and file notification with the Pinal County Recorder and the BLM office on a Placer Mining Claim in Pinal County Arizona.
2. To pay any costs required for the location and filing of said claim.
3. To receive notification and relay notification of any maintenance fees or other requirements required by Pinal County Arizona or the BLM office to keep the claim current and in accord with mining claim law.

IN WITNESS WHEREOF, I have hereunder set my hand this 18 day of October 2019.

John C Hall John C Hall

Name:

Company: KOZ Holdings

Maryam Radpour

I, ~~KOZ HOMR~~, a Notary Public in and for Salt Lake County, State of Utah, do hereby certify that on the 18th day of October 2019, before me personally appeared

John C Hall, who is known by me to be the person who is described in, whose name is subscribed to and who signed and executed the foregoing instrument and having first made known to him/her the contents thereof, he/she personally acknowledged to me that he/she signed the same on the date it bears as his/her true, free and voluntary act and deed for the uses, purposes, and considerations there in set forth.


IN WITNESS WHEREOF, I have hereunto set my hand and official seal this day and year above.

Maryam Radpour

Residing at West Jordan

My Commission Expires on:

June 11, 2022



AMC458037

RECEIVED
BLM # 234187 OFFICE
2019 OCT 23 P 2:36
PINAL COUNTY ARIZONA

Attachment C

POWER OF ATTORNEY_MINING CLAIM

KNOW ALL MEN BY THESE PRESENT, that I, KIRK CHAPPELL, Managing Member of SANDCREEK REAL ESTATE DEVELOPMENT LLC have made, constituted and appointed, JEAN HOWARD, or if he/she is for any reason unable or unwilling to serve, then JOHN TAYLOR to serve as my Attorney-In-Fact for me and my company, and in my name, place and stead to do and perform all acts, deeds, matters and things whatsoever concerning my filing of a Placer Mining Claim in Pinal County, Arizona, and acting, including, but not limited to, each and every one of the following matters:

1. To locate, erect a marker monument, and file notification with the Pinal County Recorder and the BLM office on a Placer Mining Claim in Pinal County Arizona.
2. To pay any costs required for the location and filing of said claim.
3. To receive notification and relay notification of any maintenance fees or other requirements required by Pinal County Arizona or the BLM office to keep the claim current and in accord with mining claim law.

IN WITNESS WHEREOF, I have hereunder set my hand this 10 day of October 2019.

[Signature]

Name: KIRK CHAPPELL
Company: SAND CREEK REAL ESTATE DEVELOPMENT LLC

I, Camille Blackburn, a Notary Public in and for Wayne County, State of Utah, do hereby certify that on the 10 day of October 2019, before me personally appeared Kirk Chappell, who is known by me to be the person who is described in, whose name is subscribed to and who signed and executed the foregoing instrument and having first made known to him/her the contents thereof, he/she personally acknowledged to me that he/she signed the same on the date it bears as his/her true, free and voluntary act and deed for the uses, purposes, and considerations there in set forth.


IN WITNESS WHEREOF, I have hereunto set my hand and official seal this day and year above.

Camille Blackburn

Residing at Wayne Co

My Commission Expires on:

4-12-23



AHC458037

RECEIVED
BLM / STATE OFFICE
2019 OCT 23 P 2:36
PHOENIX, ARIZONA

Attachment C

POWER OF ATTORNEY_MINING CLAIM

KNOW ALL MEN BY THESE PRESENT, that I, JON-PAUL FRANCHI, Managing Member of CAPITAL ENHANCEMENT GROUP LLC. have made, constituted and appointed, JEAN HOWARD, or if he/she is for any reason unable or unwilling to serve, then JOHN TAYLOR to serve as my Attorney-In-Fact for me and my company, and in my name, place and stead to do and perform all acts, deeds, matters and things whatsoever concerning my filing of a Placer Mining Claim in Pinal County, Arizona, and acting, including, but not limited to, each and every one of the following matters:

1. To locate, erect a marker monument, and file notification with the Pinal County Recorder and the BLM office on a Placer Mining Claim in Pinal County Arizona.
2. To pay any costs required for the location and filing of said claim.
3. To receive notification and relay notification of any maintenance fees or other requirements required by Pinal County Arizona or the BLM office to keep the claim current and in accord with mining claim law.

IN WITNESS WHEREOF, I have hereunder set my hand this ___ day of October 2019.

J.P. Franchi

Name: JON-PAUL FRANCHI

I, Joseph S. Ravago, a Notary Public in and for Cook County, State of Illinois, do hereby certify that on the 9 day of October 2019, before me personally appeared Jon-Paul Franchi, who is known by me to be the person who is described in, whose name is subscribed to and who signed and executed the foregoing instrument and having first made known to him/her the contents thereof, he/she personally acknowledged to me that he/she signed the same on the date it bears as his/her true, free and voluntary act and deed for the uses, purposes, and considerations there in set forth.


IN WITNESS WHEREOF, I have hereunto set my hand and official seal this day and year above.

Joseph S. Ravago

Residing at 9404 N. Oliphant
Montrose Groves, IL 60053

My Commission Expires on:

4/23/22



AMC458037

RECEIVED
PLM / Z STATE OFFICE
OCT 23 P 2:36
PINAL COUNTY, ARIZONA

Attachment C

POWER OF ATTORNEY_MINING CLAIM

KNOW ALL MEN BY THESE PRESENT, that I, **DAVID HOWARD**, Managing Member of **SANDCREEK ENTERPRISES LP** have made, constituted and appointed, **JEAN HOWARD**, or if he/she is for any reason unable or unwilling to serve, then **JOHN TAYLOR** to serve as my Attorney-In-Fact for me and my company, and in my name, place and stead to do and perform all acts, deeds, matters and things whatsoever concerning my filing of a Placer Mining Claim in Pinal County, Arizona, and acting, including, but not limited to, each and every one of the following matters:

1. To locate, erect a marker monument, and file notification with the Pinal County Recorder and the BLM office on a Placer Mining Claim in Pinal County Arizona.
2. To pay any costs required for the location and filing of said claim.
3. To receive notification and relay notification of any maintenance fees or other requirements required by Pinal County Arizona or the BLM office to keep the claim current and in accord with mining claim law.

David Howard 10/9/2019

David Howard

IN WITNESS WHEREOF, I have hereunder set my hand this 9 day of October 2019.

Zachary William Eldredge
Name: Zachary William Eldredge
Company: Wells Fargo

RECEIVED
BLM DISTRICT OFFICE
2019 OCT 23 P 2:36
PHOENIX, ARIZONA


I, Zachary William Eldredge, a Notary Public in and for Utah County, State of Utah, do hereby certify that on the 9 day of October 2019, before me personally appeared David Howard, who is known by me to be the person who is described in, whose name is subscribed to and who signed and executed the foregoing instrument and having first made known to him/her the contents thereof, he/she personally acknowledged to me that he/she signed the same on the date it bears as his/her true, free and voluntary act and deed for the uses, purposes, and considerations there in set forth.

IN WITNESS WHEREOF, I have hereunto set my hand and official seal this day and year above.

Zachary William Eldredge
Residing at 5285 W 11000W
Highland, UT 84003

My Commission Expires on:

April, 29 2023



AMC458037

Attachment C

POWER OF ATTORNEY_MINING CLAIM

KNOW ALL MEN BY THESE PRESENT, that I, **BRAD STAIR**, Managing Member of **PERFORMANCE GUNS**, have made, constituted and appointed, **JEAN HOWARD**, or if he/she is for any reason unable or unwilling to serve, then **JOHN TAYLOR** to serve as my Attorney-In-Fact for me and my company, and in my name, place and stead to do and perform all acts, deeds, matters and things whatsoever concerning my filing of a Placer Mining Claim in Pinal County, Arizona, and acting, including, but not limited to, each and every one of the following matters:

1. To locate, erect a marker monument, and file notification with the Pinal County Recorder and the BLM office on a Placer Mining Claim in Pinal County Arizona.
2. To pay any costs required for the location and filing of said claim.
3. To receive notification and relay notification of any maintenance fees or other requirements required by Pinal County Arizona or the BLM office to keep the claim current and in accord with mining claim law.

IN WITNESS WHEREOF, I have hereunder set my hand this 9th day of October 2019.

[Signature]

Name: Brad Stair
Company: Performance Guns

I, Lateisha Harper, a Notary Public in and for Weber County, State of Utah, do hereby certify that on the 9th day of October 2019, before me personally appeared Brad Stair, who is known by me to be the person who is described in, whose name is subscribed to and who signed and executed the foregoing instrument and having first made known to him/her the contents thereof, he/she personally acknowledged to me that he/she signed the same on the date it bears as his/her true, free and voluntary act and deed for the uses, purposes, and considerations there in set forth.

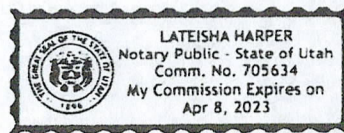
IN WITNESS WHEREOF, I have hereunto set my hand and official seal this day and year above.

[Signature]

My Commission Expires on:

Residing at 4810 S 7900 W Roy UT 84067

April 8th 2023



AMC458037

PINAL COUNTY, ARIZONA

2019 OCT 23 P 2:36

RECEIVED
BLM AZ STATE OFFICE

Payment Entry Form

Result: Payment Authorized
Confirmation Number: 65462605

Your payment has been authorized successfully and payment will be processed.

Pinal County Recorders Office thanks you for your payment. For questions about your account, please call 520-866-6830 Thank you for using our bill payment services.

Please save or print a copy of this receipt for record keeping purposes.

My Bills

Description	Payment Amount
Recordings payment of \$30.00	\$30.00
Subtotal:	\$30.00
Convenience Fee:	\$0.00
Total Payment:	\$30.00

Customer Information

First Name: JEAN
 Last Name: HOWARD
 Address Line 1:
 Address Line 2:
 City:
 State:
 Zip Code:
 Phone Number:
 Email Address:

Payment Information

Payment Date: 10/15/2019
 Card Type: Visa
 Card Number: *****0803

Signature: *Jean Howard* Date: *10.15.2019*
 By signing this receipt you agree to the terms and conditions of this service.

You will see one line item on your credit or debit card statement indicating the amount you paid and will be identified as Pinal Co Recorder. If you have any questions about the charges please call 1-888-891-6064.

AMC458037

RECEIVED
 CLM AZ STATE OFFICE
 2019 OCT 23 P 2:36
 PHOENIX, ARIZONA

NOTICE!!

These documents have been scanned!

Do not place un-scanned documents beneath this notice!

Do not remove this notice from this file!

GPO Jacket No. 560-102
Print Order 61549
Rise Business Services, LLC
Job=AZ15 1/8/2020



Box Number= AZ15283



Claim Begin-End: AMC458037-AMC458037

6 Location Notices-Amendments and Supporting Documents



AZ15283-46

AMC458525-AMC458783

MINING CLAIM STATUS REPORT – Assessment Year 2020

Data Entered: 11/12/19 RAM

MTP Checked By: 11/12/19 RAM
 GEO Checked By: 11/12/19 RAM

LEAD SERIAL NUMBER: AMC 458037 thru AMC _____

<p>NUMBER OF CLAIMS & TYPE:</p> <p>_____ LODGE</p> <p>_____ PLACER</p> <p><u>1</u> ASSOCIATION PLACER</p> <p>_____ MILL SITE</p> <p>_____ TUNNEL SITE</p> <p>TOTAL ACREAGE: <u>160</u> Per Claim <small>(Placer Only)</small></p> <p>NUMBER OF LOCATORS: _____</p>	<p>CHARGES:</p> <p>Processing Fee @ \$20 = \$ <u>20</u></p> <p>Location Fee @ \$40 = \$ <u>40</u></p> <p>Maintenance Fee @ \$165 = \$ <u>165</u></p> <p>Add'l Maint Fee for Assoc Placer = \$ _____</p> <p>SUBTOTAL \$ <u>225</u></p> <p>Other Fees \$ _____</p> <p>Other Fees \$ _____</p> <p>TOTAL \$ <u>1,320</u></p>
--	---

short #60

DOCUMENTS RECEIVED VIA : Over-the-Counter [] Mail [] **TIMELY FILED:** Yes [] No []

LEGAL DESCRIPTION: T 75 R 12E SEC 33

T _____ R _____ SEC _____

T _____ R _____ SEC _____

T _____ R _____ SEC _____

T _____ R _____ SEC _____

BLM [] FOREST SERVICE [] SUBJ TO PL 359: Yes [] No []

WILDERNESS AREA [] _____

SPLIT ESTATE: N/A [] SX [] PX [] OTHER [] _____

SRHA [] Was proper Notice filed if located on SHRA Land? Yes [] No []

RECONVEYED MINERALS ON BLM LAND REQUIRE OPENING ORDER FROM 1944 TO 1993:

Open to Entry On _____ N/A []

COMMENTS/STATUS: VOID [] PARTIALLY VOID [] PVT MINERALS [] WITHDRAWN LANDS []

OTHER [] _____

Short #60 for Assoc. Placer (160) acres

[] Claimant acknowledges that portions of the following claim(s) site(s) may be void or voidable.

Printed Name of Claimant _____ Signature of Claimant _____

*****FINAL ADJUDICATION*****


DATE _____ INITIALS _____

AMC 458037

LOCATION NOTICE FOR ASSOCIATION PLACER MINING CLAIM

Amendment BLM Serial # _____

NOTICE IS HEREBY GIVEN that the H2M-01 to H2M-08
_____ placer mining claim has been located by
Jean Howard et al (*Attachment A*), whose current mailing
address is: 1543 W Napa Ave, Bluffdale, UT 84065



The general course of the claim is West to East and is situated in Pinal

County, Arizona. The claim is 2640 feet in length and 2640 feet in width.

160 Total Claim Acreage. This claim runs from the location monument on which this location notice is posted at the NE corner of the claim approximately 2640 feet in a South direction to the SE end line and 2640 feet in a West direction to the SW end line. This claim is marked by four monuments, one at each corner of the claim.

The location monument on which this notice is posted is situated within Section 33 Township 7 South, Range 12 East, Gila Salt River Base and Meridian, Arizona. This claim encompasses portions of the following legal subdivision(s) if located by legal subdivision or the following quarter section(s), section(s), Township(s) and Range(s): NE1/4 Section 33 Township 7S Range 12E 160 acres (*Attachment B*) Gila Salt River Base and Meridian, Arizona.

The locality of this claim with reference to some natural object or permanent monument and additional information (if any) concerning its locality are as follows: Desert area East of Route 79, about 25 miles South of Florence AZ, and about 20 miles East of Eloy and about 25 miles North of Tuscon, near Freeman Road. The above information is shown on the attached map.

DATED AND POSTED on the ground this 2 day of October, 2019.

X Locator Agent

Franchi & David Howard

Print Name(s): Jean Howard (POAs- John Taylor, John Hall Darren Williams, Brad Stair, Jon-Paul

Signature: Jean Howard

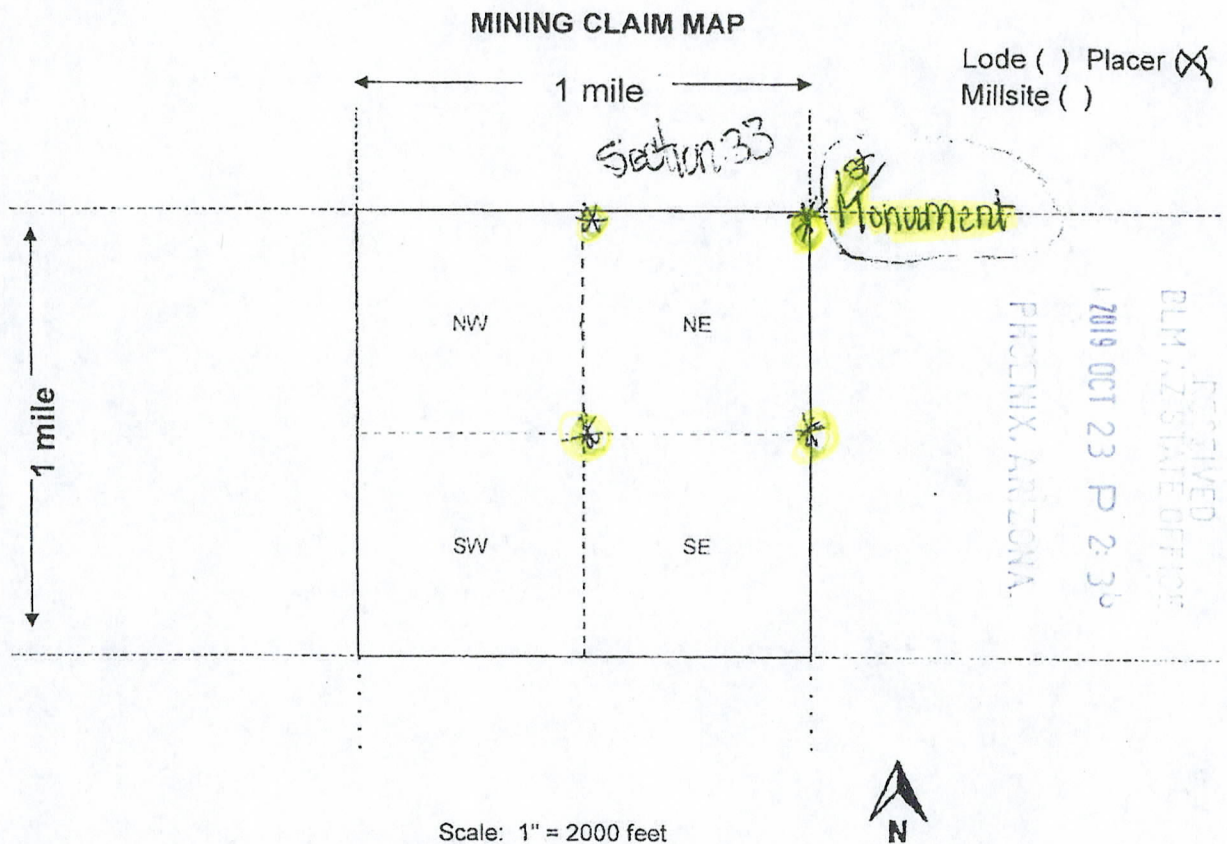
Form MCF102
Revised Oct 2018

COPY

This form is available from the Arizona Geological Survey and may be reproduced.

AMC458037

Attachment C



1. The above map depicts the **H2M** mining claim, which is located in Section(s) **33**, Township **7 S**, Range **12 E**, Gila and Salt River Base and Meridian.
2. The type of corner and location monuments used are as follows: **four 2'x2'x4' wood monuments**, one at each corner of the claim.
3. The bearings and distances in degrees and feet between claim corners and to a public land survey monument are as depicted on the map.
4. If the claim is a placer or millsite claim with exterior limits conforming to legal subdivisions of the public survey, provide a legal description of the claim. _____

AMC458037

DEPARTMENT OF THE INTERIOR
BUREAU OF LAND MANAGEMENT
Case Recordation

Geographic Report with Land

Disposition is equal to **AUTHORIZED , CANCELLED , EXPIRED , PENDING , REJECTED , RELINQUISHED ,
WITHDRAWN**
and Meridian Township Range Section is equal to **14 0070S 0120E 033**
and Admin State is equal to **AZ**

DEPARTMENT OF THE INTERIOR
BUREAU OF LAND MANAGEMENT
Case Recordation
Geographic Report with Land

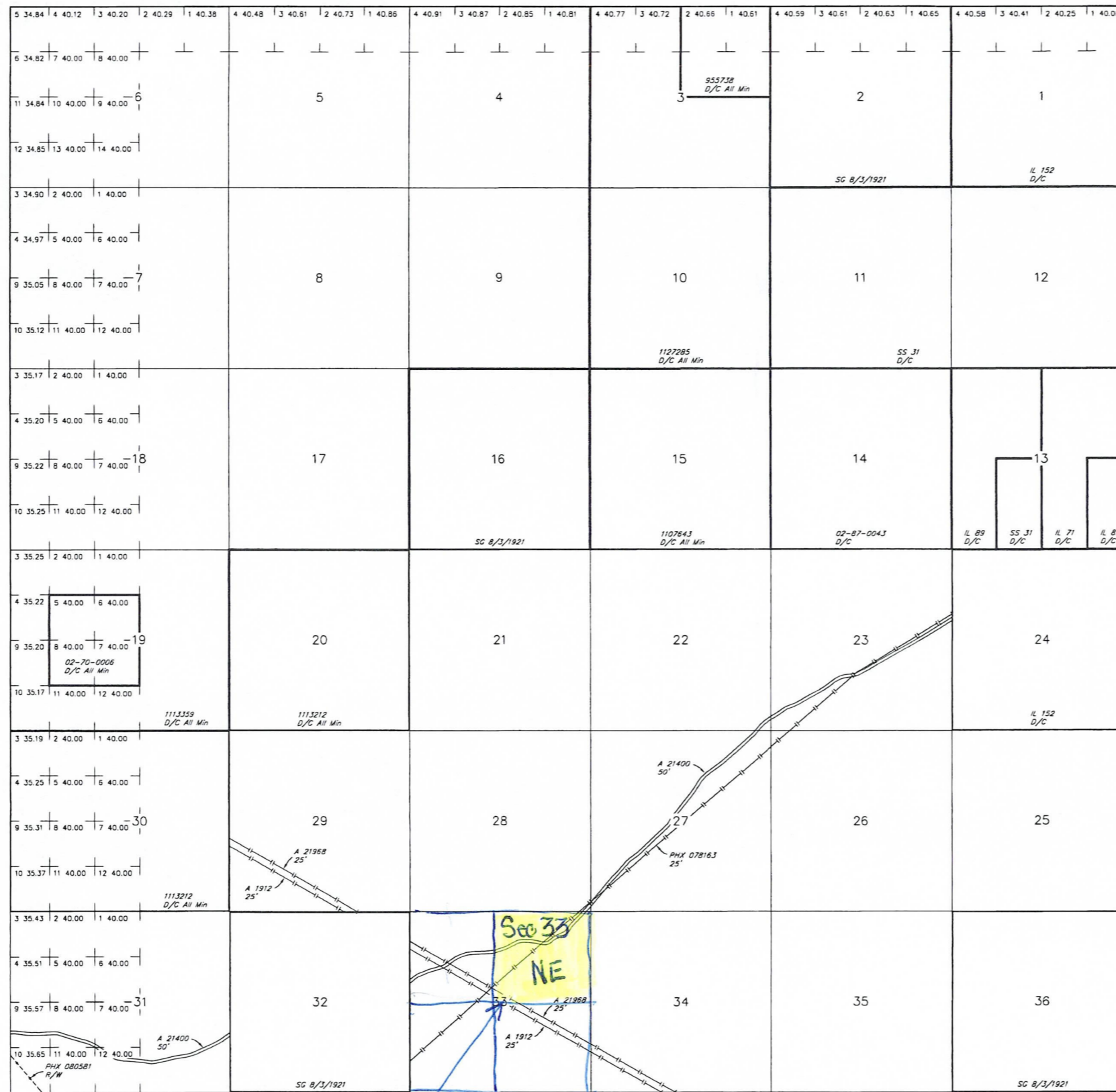
Admin State: AZ
Geo State: AZ

Serial Number	Total Case Acres:	Casetype	Case Disp	Mer	Twp	Rng	Sec	Sur Type	Sur Nr	Suf	Subdivision	Act Pend
AZA 001912	191.540	288100	AUTHORIZED	14	0070S	0120E	033	ALIQ			W2NW,SENW,SWNE, N2SE,SESE;	
AZA 021400	72.730	282201	AUTHORIZED					ALIQ			NENE;	
AZA 021968	300.000	288100	AUTHORIZED					ALIQ			N2,N2SE;	
AZA 033980	1.000	293200	AUTHORIZED					ALIQ			N2;	
AZA 035368	28,000.000	179201	PENDING					ALIQ			ALL;	
AZPHX 0078163	155.950	288100	AUTHORIZED					ALIQ			N2,SW;	

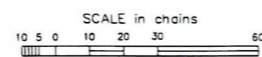
TOWNSHIP 7 SOUTH RANGE 12 EAST OF THE GILA AND SALT RIVER MERIDIAN, ARIZONA

PINAL COUNTY
TUCSON FIELD OFFICE

STATUS OF PUBLIC DOMAIN
LAND AND MINERAL TITLES



Lot 32'46"16"N
Long 111'02"44"W



WARNING STATEMENT
This plot is the Bureau's Record of Title, and should be used only as a graphic display of the township's survey data. Records herein do not reflect title changes which may have been affected by lateral movements of rivers or other bodies of water. Refer to the cadastral surveys for official survey information.

INDEX TO SEGREGATED TRACTS				
RESURVEY	ORIGINAL SURVEY			
TRACT NO	T	R	SEC	SUBDIVISION

FOR ORDERS AFFECTING DISPOSAL OR USE OF UNIDENTIFIED LANDS WITHDRAWN FOR CLASSIFICATION, MINERALS, WATER AND/OR OTHER PUBLIC PURPOSES, REFER TO INDEX OF MISCELLANEOUS DOCUMENTS.

H2M Mine Claim 10/2/2019

CURRENT TO	JK	GSR Mer
9-18-2012	ACAD	T 7 S R 12 E

Attachment B

BLM Map - Mine Location

H2M Claim

AMC458037

RECEIVED

BLM STATE OFFICE

2019 OCT 23 P 2:36

PHOENIX, ARIZONA

*New H2M Association Claim




- 1) Location Notice w/ Attachments
- 2) Check for \$1320
- 3) Pinal County Receipt

PHOTO COPY, A. J. J. J. J. J.

2019 OCT 23 P 2:36

RECEIVED
DIVISION OF STATE SERVICES

PRIORITY® ★ MAIL ★

-  DATE OF DELIVERY SPECIFIED*
-  USPS TRACKING™ INCLUDED*
-  INSURANCE INCLUDED*
-  PICKUP AVAILABLE

* Domestic only

WHEN USED INTERNATIONALLY,
A CUSTOMS DECLARATION
LABEL MAY BE REQUIRED.



PS00001000014

EP14F July 2013
OB: 12.5 x 9.5

PRIORITY® ★ MAIL ★



VISIT US AT USPS.COM®
ORDER FREE SUPPLIES ONLINE

FROM:

Jean Howard
P.O. Box 1447
Lyman, UT 84749

TO: Phyllis Ralley suite
One N. Central Ave #800
Phoenix, AZ 85041-4427

Label 228, March 2016

FOR DOMESTIC AND INTERNATIONAL USE

VISIT US AT USPS.COM®
ORDER FREE SUPPLIES ONLINE



This envelope is made from post-consumer waste. Please recycle - again.

MAIL
RATED
.350

This packaging is the property of the U.S. Postal Service® and is provided solely for use in sending Priority Mail® shipments. Misuse may be a violation of federal law. All rights reserved.